




# REUNION ISLAND

LE GUEN Benjamin, THOMAS Igor | VANDECASTEELE Philippe



le monde est réunionnais



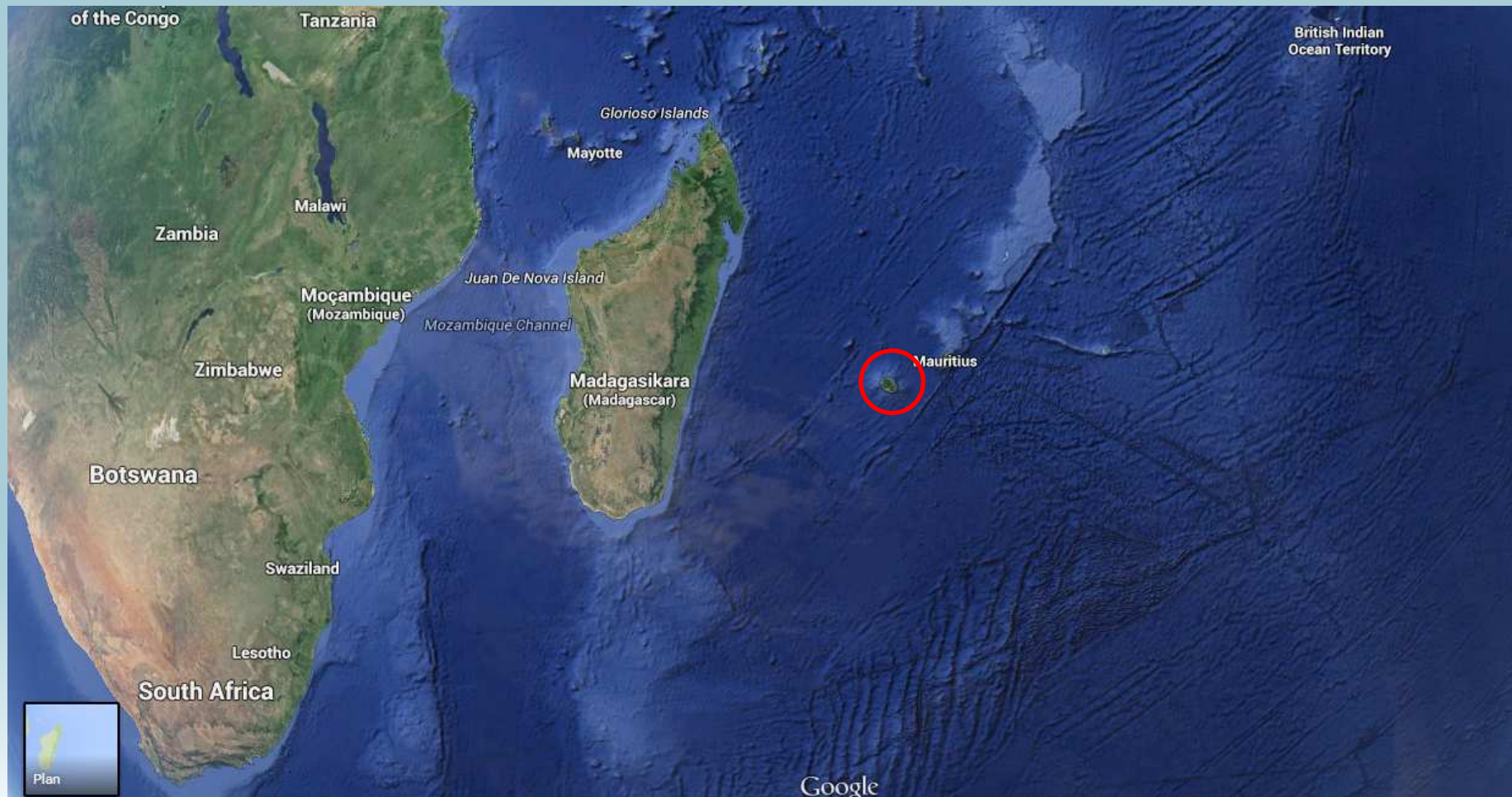
# GEOGRAPHIC LOCATION



Data SIO, NOAA, U.S. Navy, NGA, GEBCO  
Image Landsat  
Image IBCAO

Google earth  
Here

# GEOGRAPHIC LOCATION



# GEOGRAPHIC LOCATION



# THE HIGH SCHOOL



# 5 FABULOUS PLACES AROUND THE HIGH SCHOOL

- 1] The volcano : Le piton de la Fournaise
- 2] The 3 Circuses : Cilaos, Mafate, Salazie
- 3] Bebour Forest : an original tropical forest
- 4] The Lagoon : kingdom of beautiful tropical fishes and corals
- 5] Famous gullies and rainfalls





**1st : The Volcano**  
*Le Piton de la fournaise*

*jeremy jost*

# THE VOLCANO





# THE VOLCANO

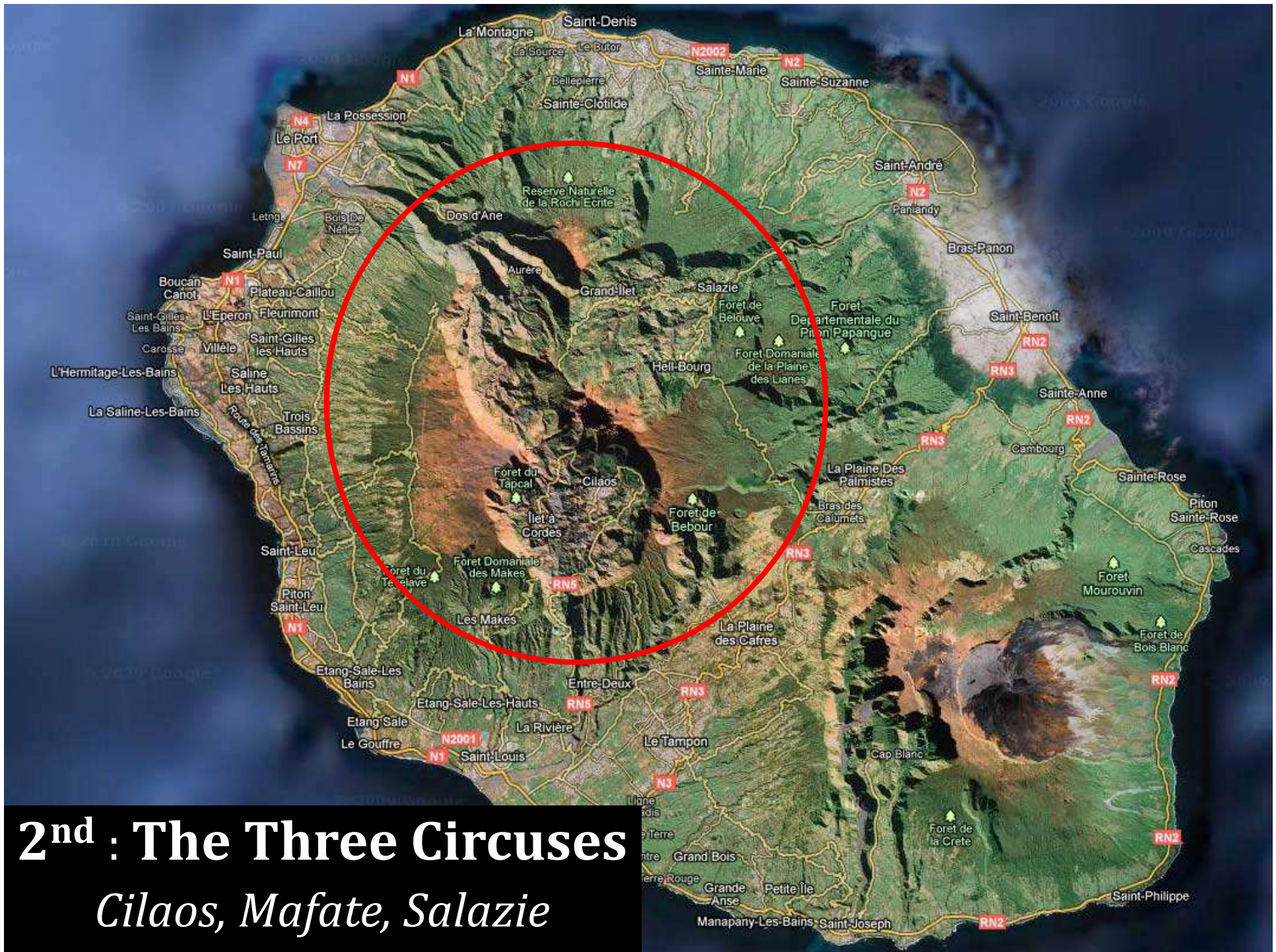


# THE VOLCANO



# THE VOLCANO





**2<sup>nd</sup> : The Three Circuses**  
*Cilaos, Mafate, Salazie*

# THE THREE CIRCUSES



# CILAOS



*The village*

# MAFATE




*The Village of Marla*



**3rd :The Bebour Forest**  
*Main living place of Tropical  
Tree ferns*



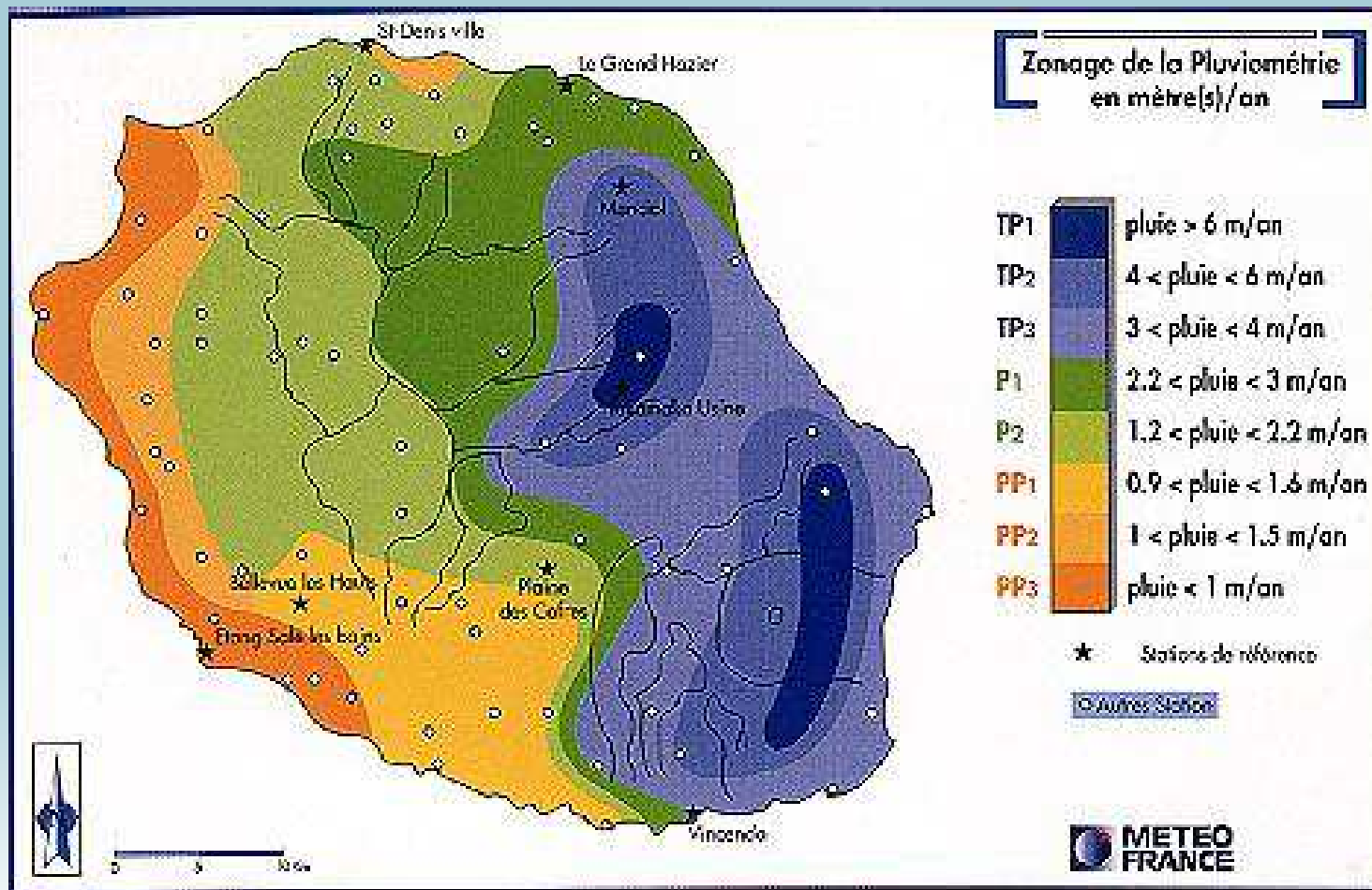
# BÉBOUR FOREST



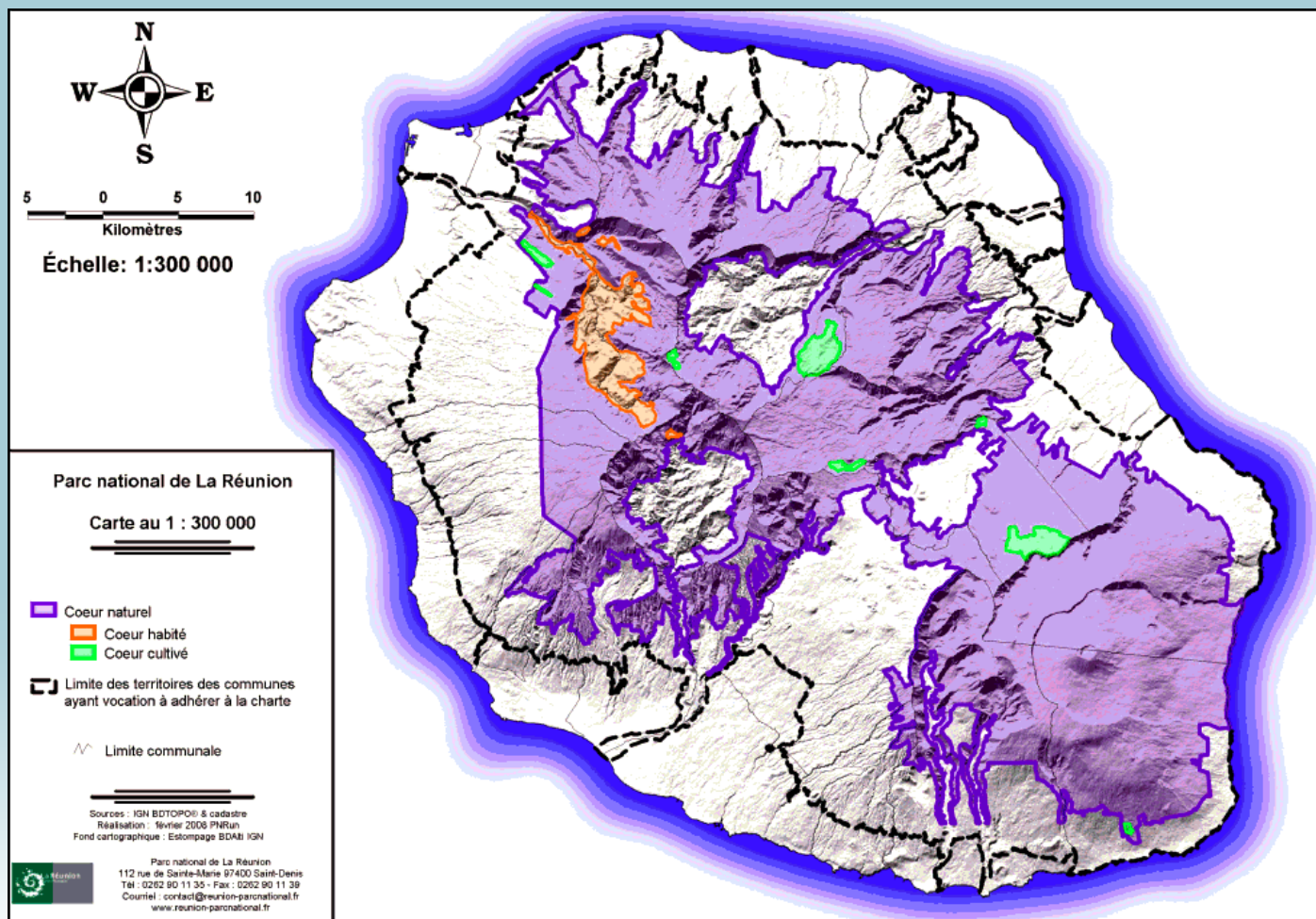
**Tree Fern called « *Fanjans* »**



# RAIN RATE



# NATIONAL PARC





## 4th : The Lagoon

*The kingdom of tropical fishes*

# THE LAGOON



L'île de la Réunion



0 10 20 km

# THE LAGOON



# THE LAGOON




« *Poisson enseigne* »



« *Poisson coffre* »

« La grande Ravine »

**5th : Famous Gullies  
and Rainfalls**





# FAMOUS GULLIES



*Ravine de Trois Bassins,  
usually dry*



# FAMOUS GULLIES



*Ravine Fontaine*



# FAMOUS GULLIES



« Rivière du Mat », a constant river

# FAMOUS RAINFALL




*Cascade Langevin*



# FLOWING WATER IN GULLIES



# HURRICANES



*Felleng, 2013*

# HURRICANES



# THANK YOU FOR ATTENTION !



*And welcome to Reunion Island !*

« *Bienvenue a zot* »